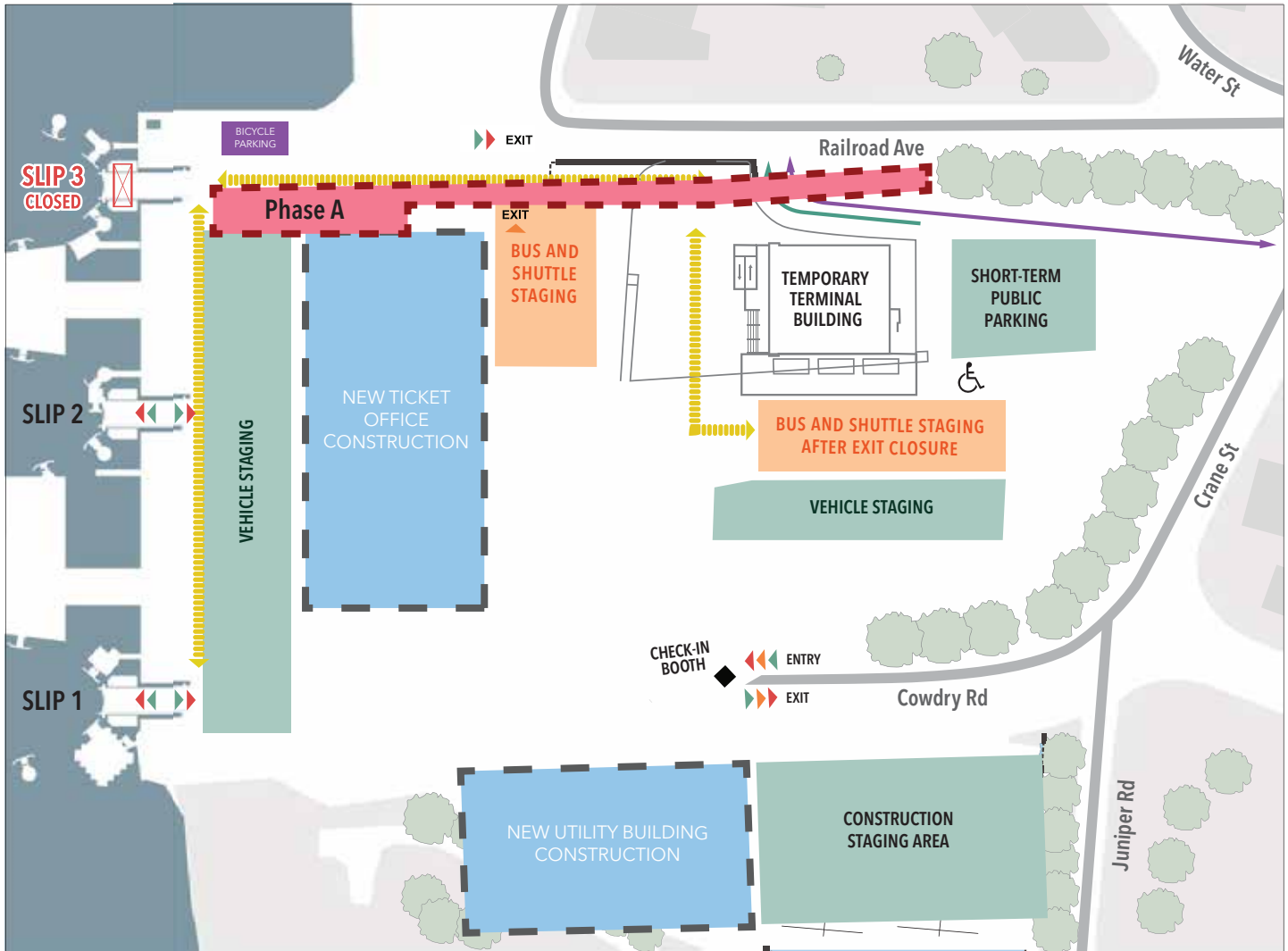










# Traffic Flow Map - Phase A

## Woods Hole Terminal Reconstruction Project

All vehicles, both freight and passenger arriving from Woods Hole, must stop at the check-in booth for check-in and staging instructions.  
Vehicles arriving from Martha's Vineyard will receive exit directions from SSA staff while disembarking the vessel.



- |  |   |   |
|--|---|---|
|  Work Area  |  Truck               |  Bicycle       |
|  Pedestrian |  Passenger           |  New Work Area |
|  Bus        |  Handicapped Parking |   |

### Entry

- Cowdry Rd

### Exit

- Cowdry Rd
- Railroad Ave

Revised: 2025-11-28

[SteamshipAuthority.com/WHterminalreconstruction](https://SteamshipAuthority.com/WHterminalreconstruction)