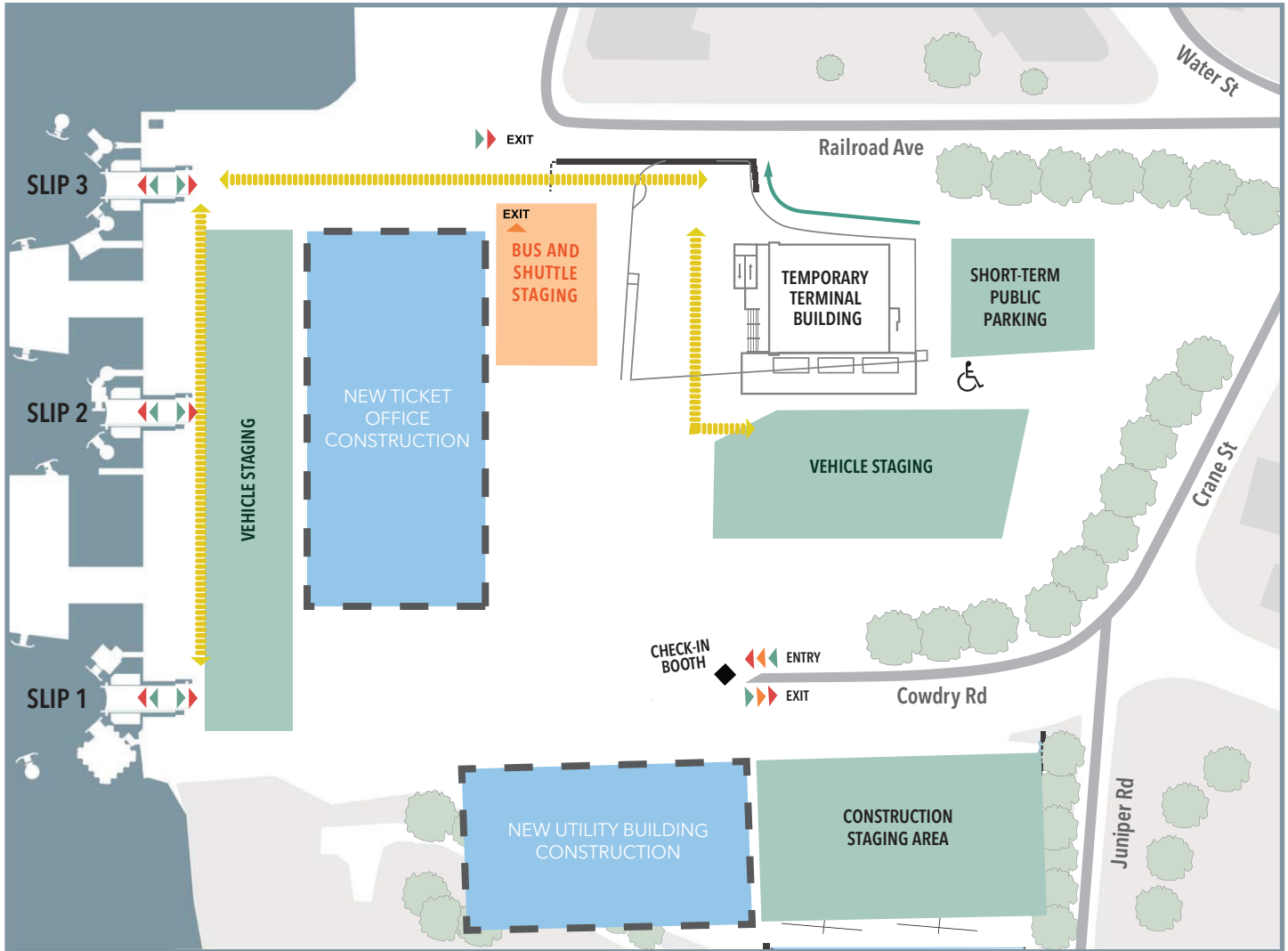








Traffic Flow Map

Woods Hole Terminal Reconstruction Project

All vehicles, both freight and passenger arriving from Woods Hole, must stop at the check-in booth for check-in and staging instructions.
Vehicles arriving from Martha's Vineyard will receive exit directions from SSA staff while disembarking the vessel.



- | | |
|--|---|
|  Work Area |  Truck |
|  Pedestrian |  Passenger |
|  Bus |  Handicapped Parking |

Entry

- Cowdry Rd

Exit

- Cowdry Rd
- Railroad Ave

Revised: 2025-6-25

SteamshipAuthority.com/WHterminalreconstruction